



*Road Running Technical Council  
USA Track & Field  
Measurement Certificate*



Name of the course 2022 New Hampshire Marathon Distance 42.195 km

Location (state) NH (city) Bristol

Type of course: Road Race

Measuring Methods: Bicycle

Measured By Bob Kennedy - 18 Riverview Road - Durham, NH 03824 - (508) 577-4105 - osprey02554@yahoo.com

Race Contact Robert Watson - 30 N. Main Street, Bristol, NH 03222 - 603-744-2713

Date(s) when course measured: 06/10/2022

Number of measurements of entire course: 2 Course Configuration: Keyhole with an out and b

Elevation (meters above sea level) Start 141.00 Finish 141.00 Lowest 141 Highest 248

Straight line distance between start and finish 228 m Drop 0.00 m/km Separation 0.54 %

Type of surface: Paved 99 % Dirt 0 % Gravel 0 % Grass 0 % Track 0 %

Effective date of certification: July 13, 2022 Certification code: NH22011BK

Note to Race Director: Use this Certification Code  
in all public announcements relating to your race.

## *Be It Officially Noted That*

Based on examination of data provided by the above named measurer, the course described above and in the map attached is hereby certified as reasonably accurate in measurement according to the standards adopted by the Road Running Technical Council. If any changes are made to the course, this certification becomes void, and the course must then be recertified.

**Verification of Course ---** In the event a National Open Record is set on the course, or at the discretion of USA Track & Field, a verification measurement may be required to be performed by a member of the Road Running Technical Council. If such a remeasurement shows the course to be short, then all pending records will be rejected and the course certification will be cancelled.

***This certification expires on December 31 of the year:*** **2032**

**AS NATIONALLY CERTIFIED BY:**

Date: July 16, 2022

Bob Kennedy - USATF/RRTC Certifier - 18 Riverview Road, Durham NH 03824  
(508) 577-4105 - osprey02554@yahoo.com

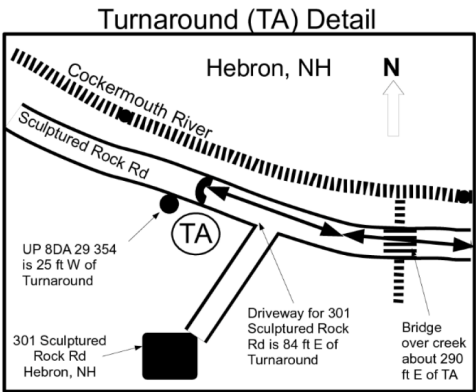
# 2022 New Hampshire Marathon

(42.195 km)  
Bristol, New Hampshire



**USATF Certificate**  
NH22011BK  
Effective: 07/13/2022  
Through: 12/31/2032

**Note:** This course was measured using the full width of the road and the Shortest Possible Route (SPR).



Measured June 10, 2022  
By Bob Kennedy  
Oyster River Running Company  
osprey02554@yahoo.com  
508-577-4105

**Note:** Map not drawn to scale.  
Many streets and cross streets  
not on map.

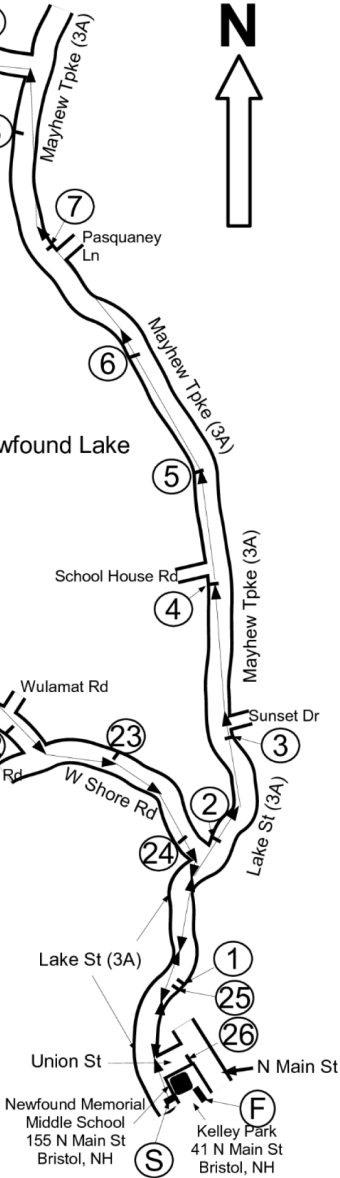
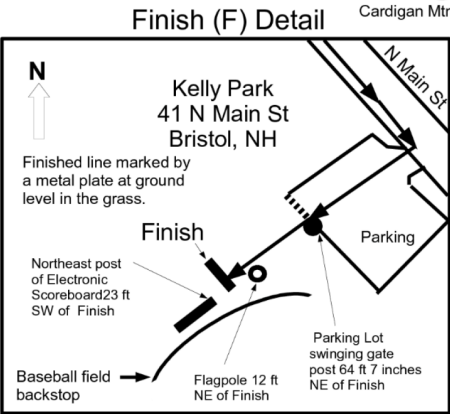
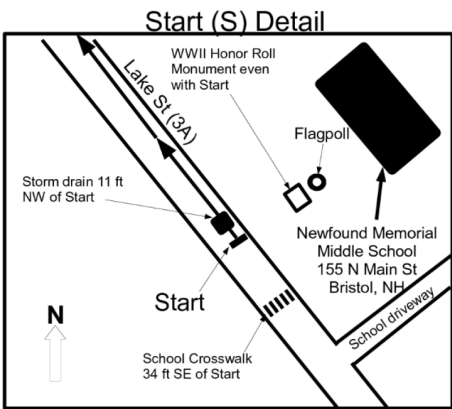
Start & Miles marked with white paint (UP = Utility Pole). Finish marked by a metal bar embedded in the grass.

Descriptions of Miles 1 to 26 on additional pages.

**Start:** On east side of Lake St (Rt 3A) even with the WWII Honor Roll Monument in front of Newfound Memorial Middle School (155 N Main St, Bristol, NH 03222), 34 ft NW of school crosswalk, & 11 ft SE of a storm drain on same side.

**Turnaround (TA):** On north side of Sculptured Rocks Rd about 84 ft W of driveway for 301 Sculptured Rocks Rd & 25 ft E of UP 8DA 29 354 on opposite side.

**Finish (Marked by a metal bar embedded in the grass):** In Kelley Park (41 N Main St, Bristol, NH) in the grass behind backstop for baseball field, 12 ft SW of Flagpole, 23 ft NE of north post of Electronic Scoreboard & 64 ft 7 inches SW of parking lot swinging gate post.



2022 New Hampshire Marathon  
Bristol, NH

Start, Finish and Miles marked with white paint (UP = Utility Pole).

**Start:** On east side of Lake St (Rt 3A) even with the WWII Honor Roll Monument in front of Newfound Memorial Middle School (155 N Main St, Bristol, NH 03222), 34 ft NW of school crosswalk, & 11 ft SE of a storm drain on same side.

**Mile 1:** On southeast side of Lake St (3A) 6 ft 6 inches NE of the south concrete end (with 1<sup>st</sup> metal guard rail post) of Bridge C-2.

**Mile 2:** On northwest side of Lake St (3A) 71 ft NE of yellow crossroads sign for Hobart Rd & W Shore Rd.

**Mile 3:** On east side of Lake St (3A) 36 ft 6 inches S of the south end of the guard rail just north of Sunset Dr.

**Mile 4:** On west side of Mayhew Tpke (3A) 95 ft S of "School House Rd" road sign.

**Mile 5:** On west side of Mayhew Tpke 20 ft N of north driveway for 965 Mayhew Tpke.

**Mile 6:** On west side of Mayhew Tpke about 150 N of driveway for 1511 Mayhew Tpke.

**Mile 7:** On east side of Mayhew Tpke about 150 ft N of Pasquaney Ln.

**Mile 8:** On west side of Mayhew Tpke 25 ft N of driveway for 120S Mayhew Tpke.

**Mile 9:** On south side of N Shore Rd about 25 W of Crescent Ln.

**Mile 10:** On south side of N Shore Rd 30 ft W of driveway for 190 N Shore Rd & about 150 ft W of Lakeshore Dr just before Grey Rocks Conservation Area.

**Mile 11:** On south side of Groton Rd across from the west side of Braley Rd.

**Mile 12:** On north side of Groton Rd 20 ft E of driveway for 242 Groton Rd.

**Mile 13:** On south side of Sculptured Rocks Rd about 102 ft W of stone sign for Everett Hobart Memorial Park and across from west side of the property for 114 Sculptured Rock Rd.

**Turnaround (TA):** On north side of Sculptured Rocks Rd about 84 ft W of driveway for 301 Sculptured Rocks Rd & 25 ft E of UP 8DA 29 354 on opposite side.

**Mile 14:** On north side of Sculptured Rocks Rd about 302 ft W of "Speed Limit 25" sign and about 490 ft W of Sculptured Rocks parking area.

**Mile 15:** On southwest side of Sculptured Rocks Rd about 50 ft SE of UP 8DA 5 133 331 on opposite side.

**Mile 16:** On north side of Groton Rd 81 ft E of Hebron Twp Forest Parking Area at 184 Groton Rd.

**Mile 17:** On west side of W Shore Rd even with side of driveway for 32 W Shore Rd.

**Mile 18:** On east side of W Shore Rd near the top of a small hill 6 ft N of UP 10 219 133 225.

**Mile 19:** On west side of W Shore Rd 15 ft S of UP 10 178 40T 184, & 30 ft S of driveway for 454 W Shore Rd.

**Mile 20:** On west side of W Shore Rd 12 ft S of "No Parking Next ½ Mile" sign on same side & about 1909 ft S of pull-off/parking area for 902 W Shore Rd.

**Mile 21:** On northeast side of W Shore Rd about 40 ft SE of Cove Dr on opposite side.

**Mile 22:** On southwest side of W Shore Rd about 150 ft SE of Wulamat Rd on opposite side.

**Mile 23:** On northeast side of W Shore Rd 20 ft SE of north entrance to Manor Estates Dr (with tennis court) units 1 to 5.

**Mile 24:** On west side of W Shore Rd in middle of crosswalk for Shore Dr & 72 ft S of Bridge.

**Mile 25:** On southeast side of Lake St (3A) 8 ft SW of the south concrete end (with 1<sup>st</sup> metal guard rail post) of Bridge C-2.

**Mile 26:** On the southeast side of Union St 24 ft 6 inches SW of the Stop Sign on Union St before N Main St.

**Finish (Marked by a metal bar embedded in the grass):** In Kelley Park (41 N Main St, Bristol, NH) in the grass behind backstop for baseball field, 12 ft SW of Flagpole, 23 ft NE of north post of Electronic Scoreboard & 64 ft 7 inches SW of parking lot swinging gate post.